

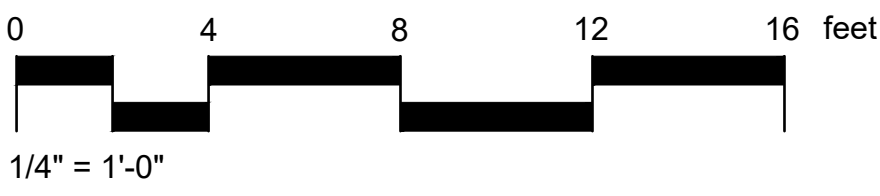


SITE SURVEY - NOT TO SCALE

PLANT SCHEDULE EXISTING



TREES	COMMON / BOTANICAL NAME	CONT	QTY
	Cabbage Palmetto Sabal palmetto	Remove	1
	Existing Crape Myrtle Lagerstroemia indica	Remove	1

EXISTING
PERMEABLE / IMPERVIOUS CALCULATIONS FOR WORK AREA BETWEEN FRONT OF HOUSE AND THE EXISTING SIDEWALK AND FROM EXISTING DRIVEWAY TO LEFT PROPERTY LINE.
TOTAL AREA = 226.0 SF
LAWN AREA = 122 SF
WOODEN DECK OVER CONCRETE = 104 SF
TOTAL PERMEABLE AREA = 122 SF
TOTAL IMPERVIOUS AREA = 104 SF



L1| EXISTING SITE

SCALE: 1/4" = 1'-0"






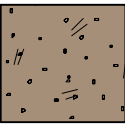
O'Connell Residence v2.0
6333 Annunciation St. Metairie, LA. 70118

10-7-2022

PLANT SCHEDULE PROPOSED

SHRUBS	COMMON / BOTANICAL NAME	CONT	QTY
	African Iris Dietes vegeta	1 Gal/Trade	2
	New Gold Lantana Lantana x 'New Gold'	1 Gal/Trade	3
	Swamp Milkweed Asclepias incarnata	7 Gal	3
GROUND COVERS	COMMON / BOTANICAL NAME	CONT	QTY
	Asiatic Jasmine Trachelospermum asiaticum	4" Pot	295

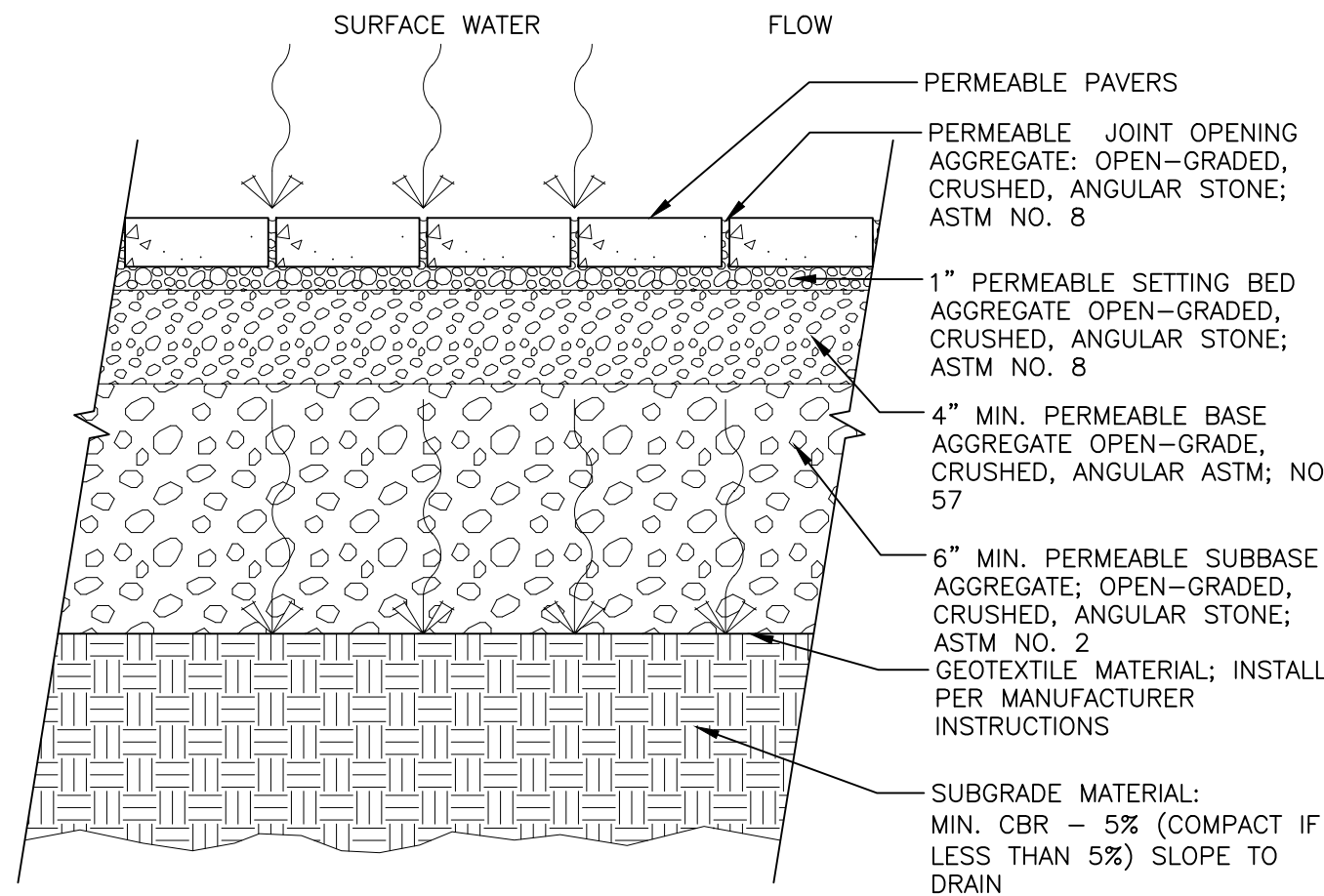
REFERENCE NOTES SCHEDULE

SYMBOL	DESCRIPTION	QTY	DETAIL
	Fountain	1	
SYMBOL	DESCRIPTION	QTY	DETAIL
	Permeable Stack Bond Brick Border	20 sf	1/L2
	Pervious Brick Paving - Herringbone Pattern	186 sf	1/L2
	Planting Bed	22 sf	

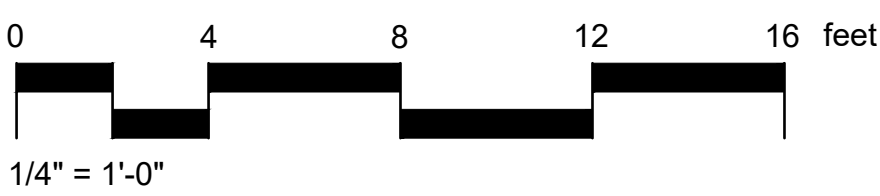
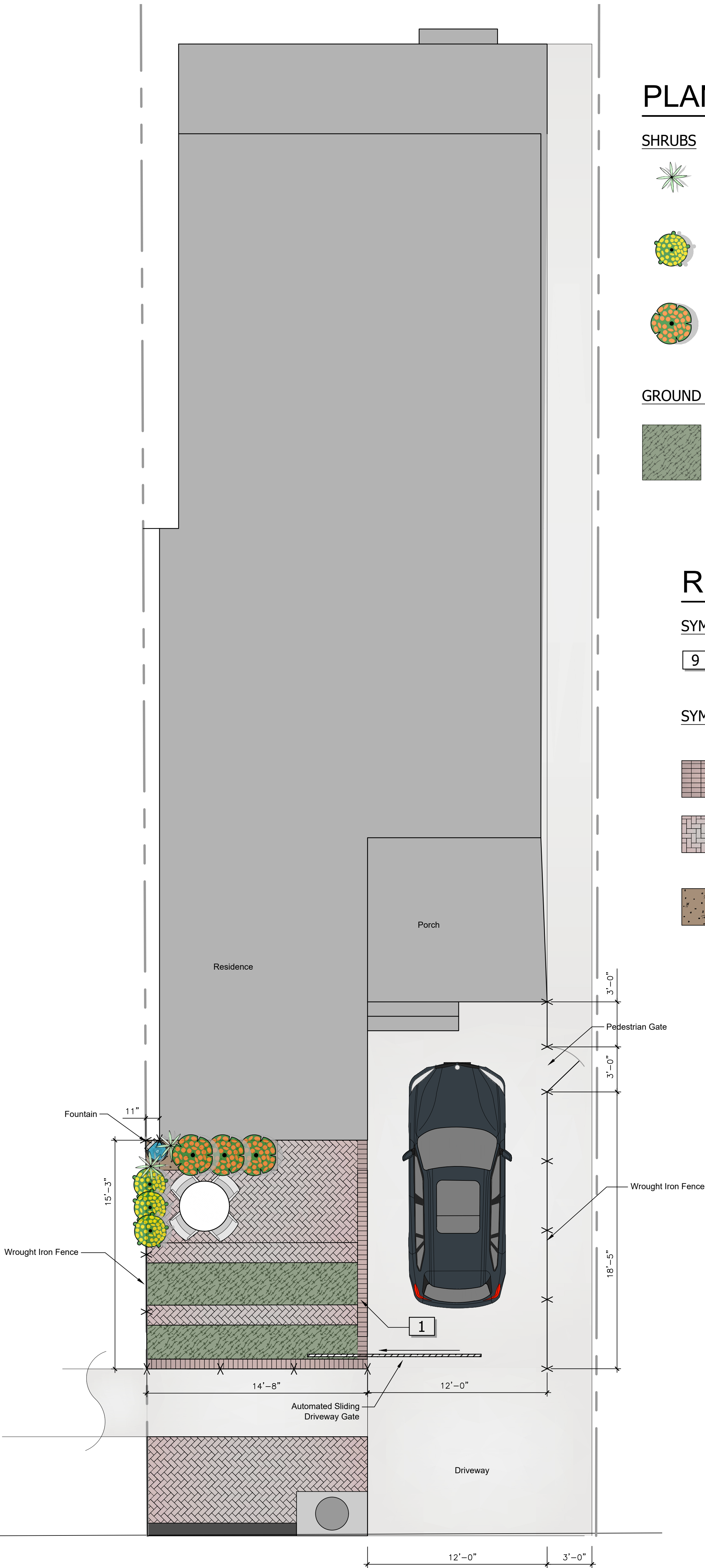
PROPOSED
PERMEABLE / IMPERVIOUS CALCULATIONS FOR WORK AREA BETWEEN FRONT OF HOUSE AND THE EXISTING SIDEWALK AND FROM EXISTING DRIVEWAY TO LEFT PROPERTY LINE.

TOTAL AREA = 226.0 SF
PLANTING AREA = 22 SF
PERMEABLE PAVING = 206.0 SF

TOTAL PERMEABLE AREA = 226 SF
TOTAL IMPERVIOUS AREA = 0 SF



1 HIGH INFILTRATION PERMEABLE PAVER
1" = 1'-0"



L2 PROPOSED SCHEMATIC PLAN

SCALE: 1/4" = 1'-0"

